

NHAI/15018/3.4.5/2019/RO Madurai/E:58740/119

19th Jan, 2021

INVITATION OF PUBLIC COMMENTS

Subject: NHAI, Madurai Region - Highway Administration - laying of cables under PIU, Thanjavur - Permission for laying underground Optical Fiber Cable by M/s. Jio Digital Fibre Pvt Ltd, Chennai along highway (i) From 89/800 to Km.91/800 on Thanjavur - Trichy section of NH83 (Old NH 67) in the State of Tamil Nadu - **Invitation of Public Comments - Reg.**

The Proposal is regarding permission for laying underground Optical Fiber Cable along the NH from 89/800 to Km.91/800 for a length of 2000m on Thanjavur - Trichy section of NH83 (Old NH 67) in the State of Tamil Nadu by M/s. Jio Digital Fibre Pvt Ltd, Chennai.

- 2) The Right of Way is 60 m in the aforesaid stretch by M/s. Jio Digital Fibre Pvt Ltd., Chennai has proposed to lay the Optical Fiber Cable at the edge of the ROW for a length of 2000m and across the highway at 01 location, which is in conformity with Ministry's guidelines vide letter No.NHIII/P/66/76 dated 19.11.1976.
- 3) Further M/s. Jio Digital Fibre Pvt Ltd., Chennai has mentioned that the Optical Fiber Cable along the NH at a distance of 29 m from the center line of the carriageway and at a depth of 1.65m.
- 4) M/s. Jio Digital Fibre Pvt Ltd., Chennai has furnished an undertaking to the effect that the applicant will remove the laid OFC line in future if required by NH wing of State Highways Department/MoRTH Govt. of India at any time for expansion of the NH at their own cost without claiming any compensation from NH wing of Tamil Nadu/MoRTH Govt. of India and any right on the NH land. Further, mentioned that M/s. Jio Digital Fibre Pvt Ltd., Chennai will also restore the surfaces to its original condition soon after removal of the OFC lines. Also, certified that the proposed Optical Fiber Cable work will not affect the design, stability, traffic safety and future improvement of the proposed stretch.
- 5) As per the guidelines issued by the Ministry vide letter No.RW/NH-33044/29/2015/ S&R(R) dated 22.11.2016 the proposal submitted by the applicant will be made available for public comments and the comments is invited within 30 days from the day of uploading.

In view of the above, comments of the public on the above proposal is invited to the below mentioned address:

The Regional Officer,
National Highways Authority of India,
No.2nd & 3rd Floor, Vijay Krishna Plaza,
No.1, Lake Area, Melur Main Road, Mattuthavani,
Madurai - 625 007.

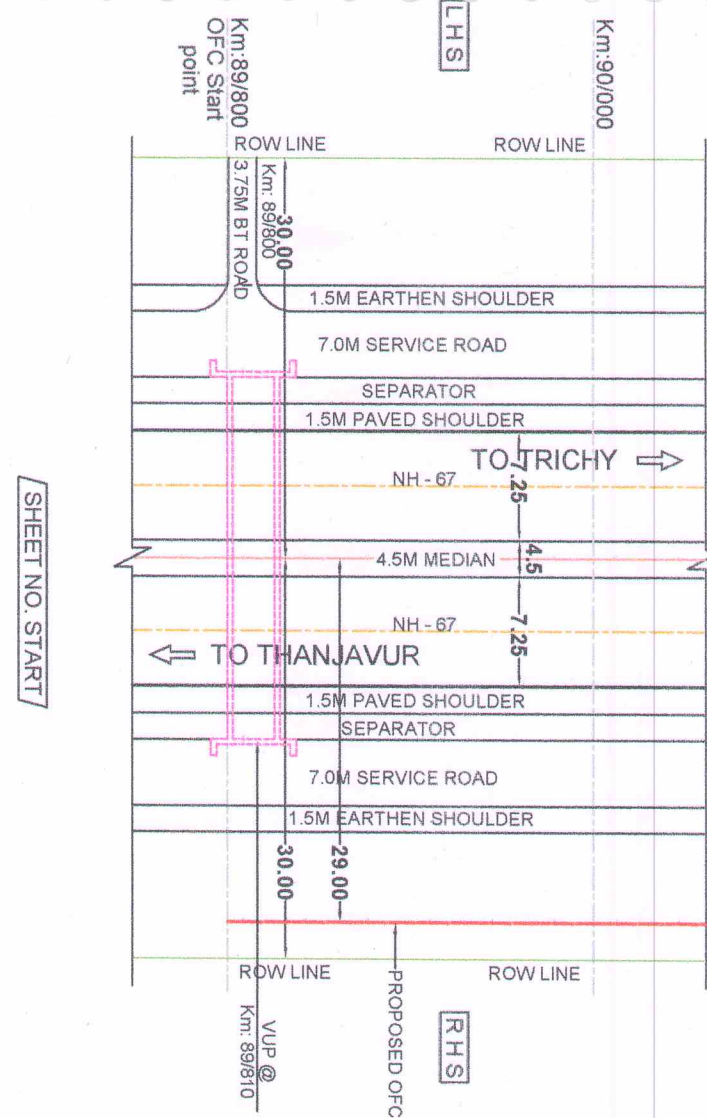
Yours faithfully

Encl: Strip Chart.

**(MS Chaithanya),
Manager (Tech.),**

Copy to:

1. PD, Thanjavur
2. M/s.Jio Digital Fibre Pvt Ltd Chennai for information



PROJECT DIRECTOR
NATIONAL HIGHWAYS AUTHORITY OF INDIA
PIU - THANJAVUR.

LEGENT:

- - PROPOSED OFC ROUTE
- - BT ROAD
- - CENTER LINE OF CARRIAGEWAY
- - BOUNDARY (ROW)
- - BRIDGE / CULVERT

THANJAVUR TO TRICHY SECTION (NH - 67)

(Km: 89/800 TO Km: 90/000)

APPLICANT:

For Jio Digital Fibre Pvt. Ltd.

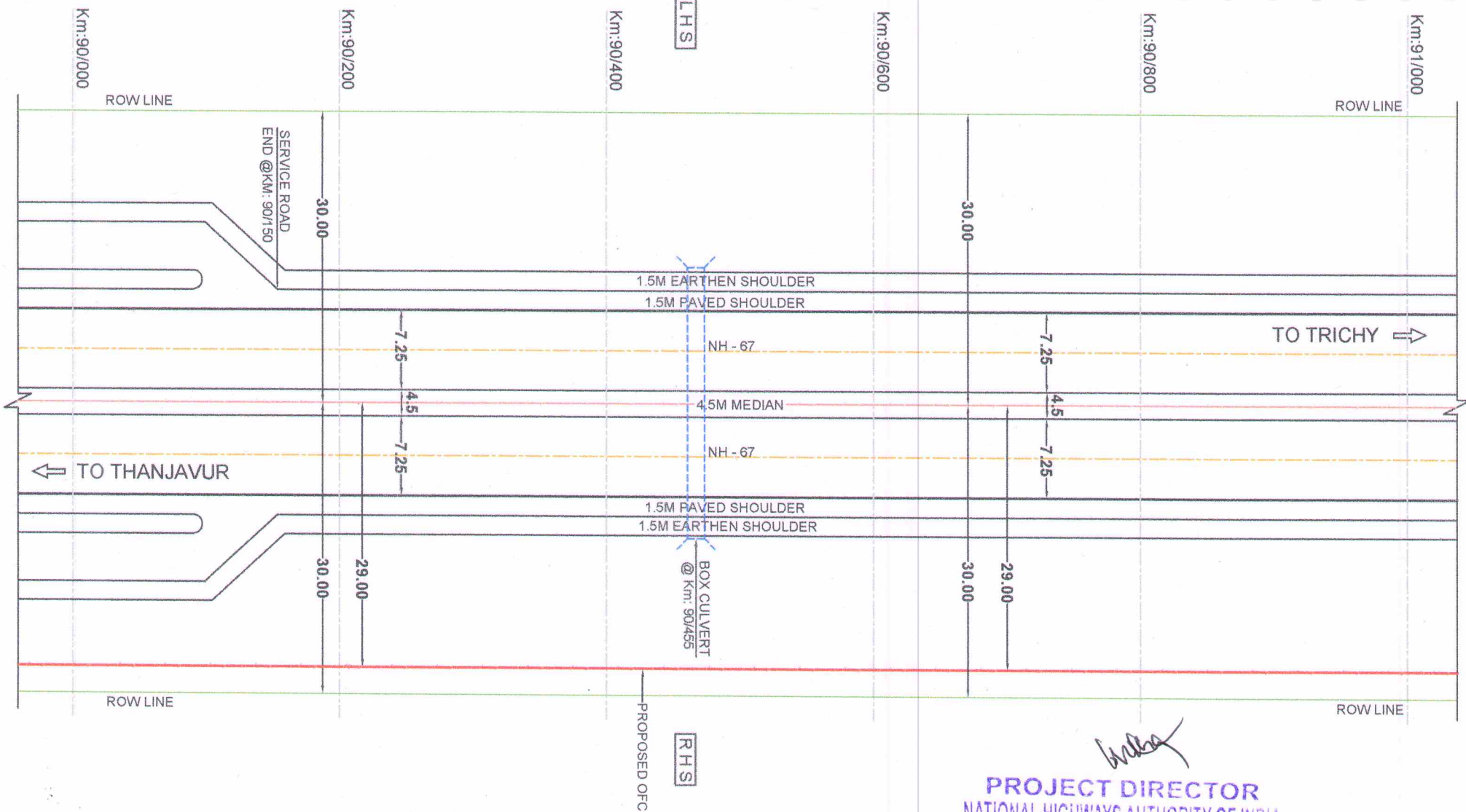


JIO DIGITAL FIBRE PRIVATE LIMITED

89, Dr. Radhakrishnan salai, Mylapur, Chennai - 600 004.

NOTES:

1. ALL DIMENSIONS ARE IN METERS
UNLESS OTHERWISE SPECIFIED
 2. SECTION LENGTH - 0.200Km
 3. SCALE - NTS
- FIGURE - 1



[Signature]
PROJECT DIRECTOR
NATIONAL HIGHWAYS AUTHORITY OF INDIA
PIU - THANJAVUR.

LEGEND:

- - PROPOSED OFC ROUTE
- - BT ROAD
- - CENTER LINE OF CARRIAGEWAY
- - BOUNDARY (ROW)
- - BRIDGE / CULVERT

THANJAVUR TO TRICHY SECTION (NH - 67)

(Km: 90/000 TO Km: 91/000)

APPLICANT:

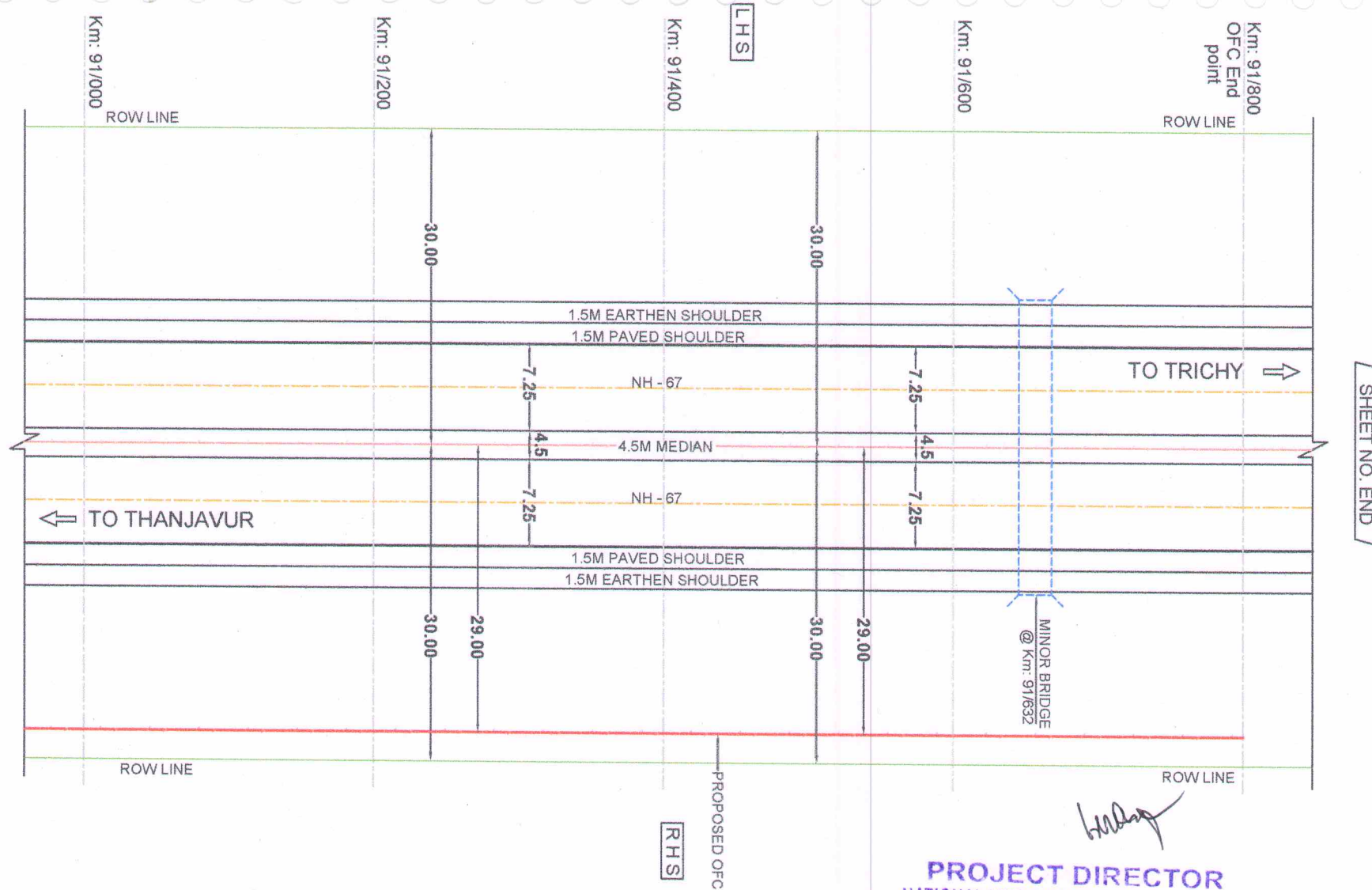
[Signature]
JIO DIGITAL FIBRE PRIVATE LIMITED

89, Dr. Radhakrishnan salai, Mylapur, Chennai - 600 004.

NOTES:

1. ALL DIMENSIONS ARE IN METERS
UNLESS OTHERWISE SPECIFIED
2. SECTION LENGTH - 1.00Km
3. SCALE - NTS

FIGURE - 2



LEGEND:

- - PROPOSED OFC ROUTE
- - BT ROAD
- - CENTER LINE OF CARRIAGEWAY
- - BOUNDARY (ROW)
- - BRIDGE / CULVERT

THANJAVUR TO TRICHY SECTION (NH - 67)

(Km: 91/000 TO Km: 91/800)

For Jio Digital Fibre Pvt. Ltd.

APPLICANT:

JIO DIGITAL FIBRE PRIVATE LIMITED

89, Dr. Radhakrishnan salai, Mylapur, Chennai - 600 004.

PROJECT DIRECTOR
NATIONAL HIGHWAYS AUTHORITY OF INDIA
PIU - THANJAVUR.

NOTES:

1. ALL DIMENSIONS ARE IN METERS UNLESS OTHERWISE SPECIFIED
 2. SECTION LENGTH - 0.800Km
 3. SCALE - NTS
- FIGURE - 3